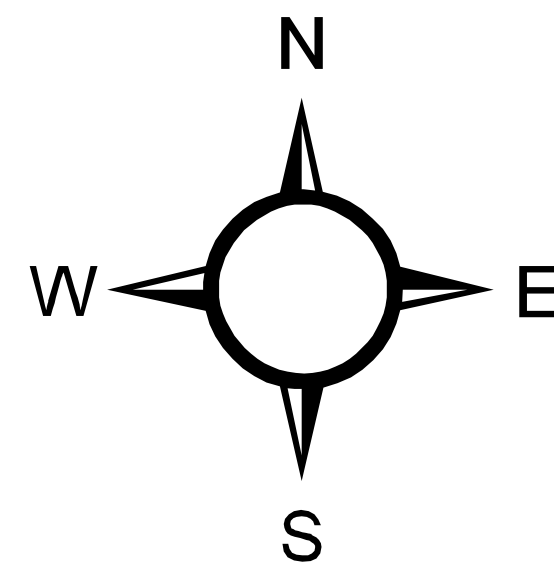


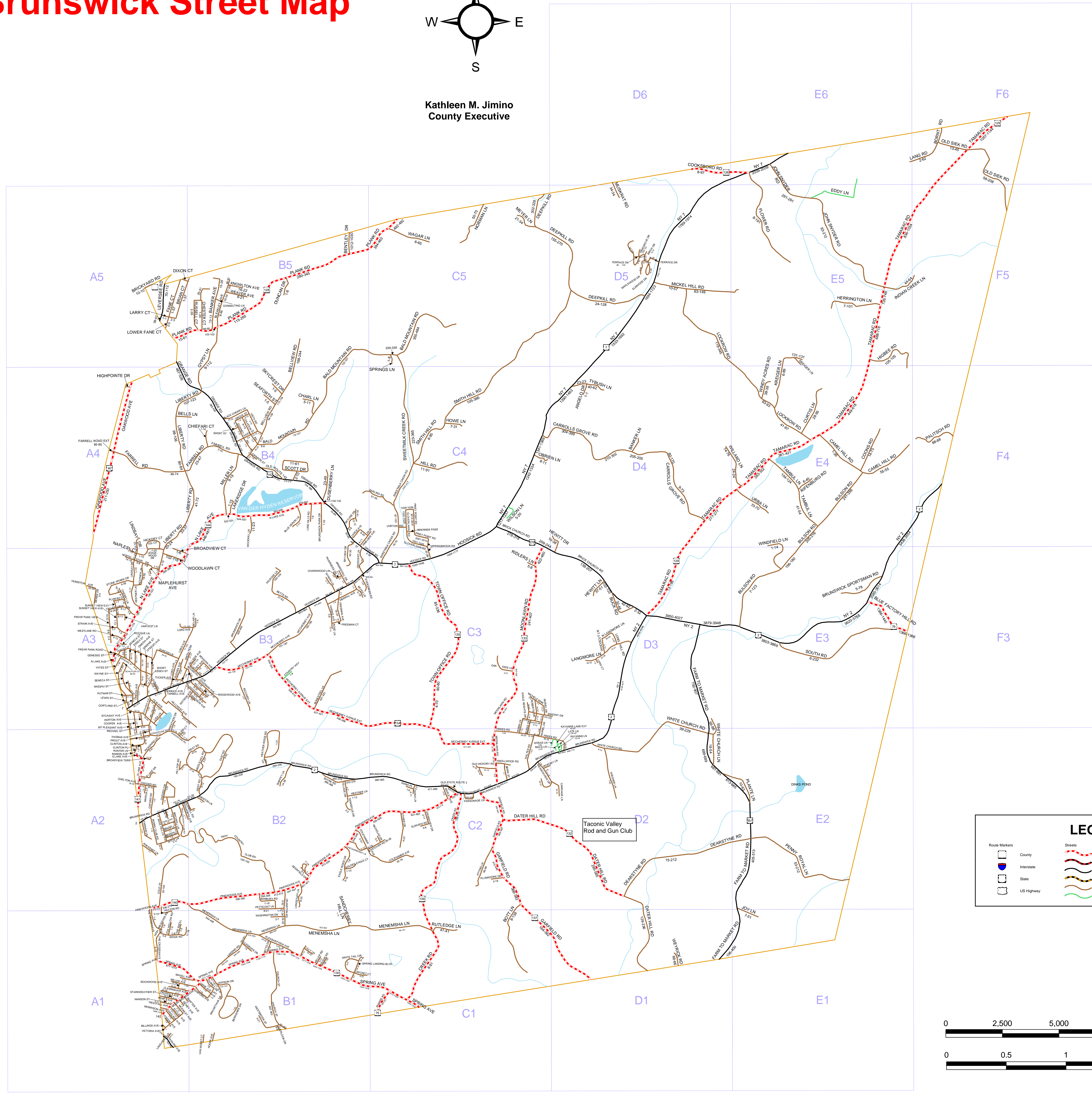
Town of Brunswick Street Map



Kathleen M. Jimino
County Executive

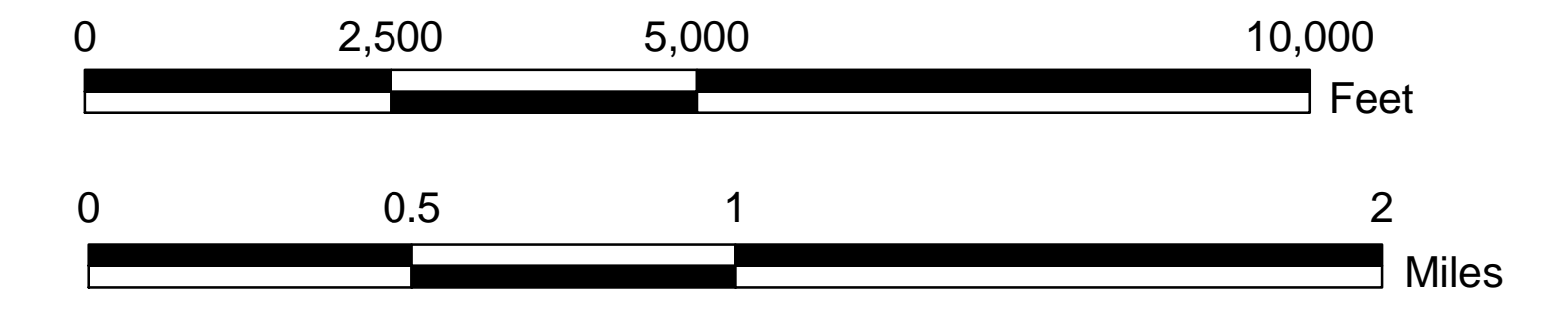
- ACKER AVE - B1
- ALSID CT - A2
- ANGELO DR - D4
- ARMINGHALL DR - B3
- BALD MOUNTAIN RD - B4,B5,C5
- BANKER LN - B2
- BANKER AVE - B5
- BANKER LN - D4
- BELAIR LN - B3
- BELLS LN - A4,B4
- BELLVIEW RD - B4,B5
- BENTLY DR - B5
- BENSHIRE DR - B1
- BETTS DR - B1
- BETTS RD - B3
- BILLINGS AVE - A1
- BIRCH DR - D5
- BIRCHKILL LN - A2
- BLACK CHERRY LN - B4
- BLEAKLEY AVE - B5
- BLUE FACTORY HILL RD - E3
- BLUE HERON LN - B4
- BONESTEEL LN - B3
- BORNT RD - F6
- BOTT LN - C1,C2
- BRENNERS PASS - C4
- BRIAN CT - A5,B5
- BRICK CHURCH RD - C3,C4,D3
- BRICKYARD RD - A5
- BROADVIEW CT - A3
- BROOKVIEW DR - A2
- BRUNSWICK DR - B3
- BRUNSWICK PARK DR - B4
- BRUNSWICK RD - A2,B2,C2,D2
- BRUNSWICK SPORTSMAN RD - E3
- BUCK RD - D3
- BULSON RD - E3,E4
- BURKE DR - C2,C3
- CALHOUN RD - B4
- CAMEL HILL RD - E4,F4
- CAROLINA AVE - A1
- CARRIAGE LN - D2
- CARROLLS GROVE RD - C4,D4
- CHARL LN - B4
- CHARNWOOD LN - B3
- CHECKERBERRY LN - B2
- CHELTON AVE - A2
- CHEERY LN - A3
- CHESTER CT - B5
- CHEFARI CT - B4
- CHURCH ST - B1
- CLEMENTS DR - B1
- CLEMINSHAW AVE - A1,B1
- CLINTON AVE - A2
- CLINTON PL - A2
- CLOVERLAWN RD - C4
- COLE LN - A2
- COLEHAMER AVE - B2,C2
- CONNECTING LN - B5
- COOKSBORO RD - D6,E6
- COOLIDGE AVE - A3
- COONS RD - E4
- COOPER AVE - A2,A3
- CORTLAND DR - D2,E2
- DEEPKILL RD - C5,D5
- DEERFIELD DR - B2
- DENISE DR - A3
- DENTON LN - B2
- DERICK AVE - A3
- DEWEY AVE - A1
- DIANA LN - C2
- DIXON CT - A5,B5
- DOWNY RD - B4
- DUNCAN DR - C3
- DUNCAN LN - A3
- DUSENBERRY LN - B4
- EAGLE HEIGHTS DR - C2
- EAGLE RIDGE DR - B2
- EAST RD - B2
- EASTOVER RD - B2,C2
- EASY ST - B4
- EDDY LN - E5,E6
- ELMVIEW RD - C2
- ELMWOOD DR - D5
- ESSEX ST - A3
- ETHER DR - C2
- EUCLEID AVE - A1
- EVERGREEN RD - B3
- FAIRLAWN LN - A2
- FANE CT - A5
- FARM TO MARKET RD - D1,D2,D3,E1,E2
- FARM LN - A2
- FARRELL RD - A4,B4
- FARRELL ROAD EXT - A4
- FLET AVE - B3
- FLEM AVE - A3
- FITTING LN - C2
- FLOWER RD - E5,E6
- FOX HOLLOW RD - A1
- FREAR PARK RD - A3
- FREAR PARK VIEW - A3
- FREEMAN AVE - B3
- FREEMAN CT - B3
- GARFIELD RD - C1,C2,D1
- GENE AVE - B1
- GENESE ST - A3
- GLENKILL RD - A2,B2
- GOLDEN EAGLE CT - B2
- GOODMAN AVE - B3
- GRANDVIEW DR - C2
- GRANGE RD - A4,A5,B3,B4,C3
- GREENE ST - A3
- HORTON AVE - A3
- HOWE LN - C4
- HUDSON DR - B1
- HUGHES AVE - A3
- HUMISTON AVE - A3
- HUNTER LN - A2
- INDIAN CREEK LN - E5,F5
- INVERNESS DR - B3
- JAY AVE - B1
- JOHN SNYDER RD - E5,E6
- JOHNSON ST - B4
- JOY LN - E1,E2
- KAYANNS LN - C2,D2
- KAYANNS LANE EXT - C2,D2
- KEMP AVE - A1
- KENWORTH AVE - A2
- KESTNER LN - A3
- KEYES LN - B3
- KILOCH AVE - B3
- KNOLLWOOD RD - C2
- KNOWLTON AVE - B5
- KORAS LN - C2,D2
- KREIGER LN - E4,E5
- LAKE HILLS RD - B4
- LAKE RIDGE DR - B4
- LAKEVIEW AVE - A1
- LANCE AVE - B4
- LANG RD - E6,F6
- LANGMIRE LN - D3
- LANGSTAFF LN - B1,B2
- LANSING RD - B1
- LARIX CT - D3
- LARRY CT - A3
- LATE LN - C2,D2
- LEDGESTONE RD - A2,B2
- LEDGESTONE DR - A3
- LEONARD AVE - A3
- LEVERSEE RD - A5
- LEWIS ST - A3
- LIBERTY RD - A3,A4,B4
- LILLY LN - B1
- LINDSAY DR - A3,A4
- LISA LN - A3
- LOCKWOOD RD - D5,E4,E5
- LONG HILL RD - D3
- LORD AVE - A3,B3
- LOWER FANE CT - A5

- MACARTHUR DR - B1
- MACS LN - C2,D2
- MAGILL AVE - A1,B1
- MAPLE AVE - C2
- MAPLEHURST DR - A3
- MAPLEWOOD DR - D5
- MARATHON DR - A2,A3
- MARCIA CT - A2
- MARK ST - C2
- MCHESNEY AVE - B3
- MCHESNEY AVENUE EXT - B3,C2,C3
- MCKINLEY AVE - A1
- MEADOWBROOK LN - A2
- MEADOWVIEW DR - C2,D2
- MELTON AVE - A2,A3
- MENEMSHA LN - A2,B1,B2,C1
- MERRILL AVE - B3
- MEYER LN - C5
- MICHAEL ST - A3
- MICHELE MNR - C3
- MICHEL HILL RD - D5,E5
- MIDDLE HILL RD - B2
- MILLER AVE - A1,B1
- MILLER LN - B4
- MILLER RD - B1
- MOHAWK AVE - B3
- MOONLAWN RD - C2,C3,C4
- MORRISON AVE - A1
- MOUNTAINVIEW AVE - A1,B1
- MT PLEASANT AVE - A2,A3
- MURIEL DR - C2,C3
- MUSKRAT RD - D5,D6
- N LAKE AVE - A3,B3,B4
- N LANGMIRE LN - D3
- NANSON ST - A1
- NAPLES CT - A3,A4
- NASSAU ST - A3
- NICHOLAS DR - C2
- NORFOLK ST - A3
- NORMAN LN - C5
- NORTHSTAR DR - A3
- NY 2 - D2,D3,E3,E4,F4
- NY 7 - C4,D4,D5,D6,E6
- OAK TREE LN - C2
- OKWOOD AVE - A4
- ORIEL LN - C2
- OLD HICKORY RD - C2
- OLD ROUTE 42 - B4
- OLD SIEK RD - F5,F6
- OLD STATE ROUTE 2 - C2
- ONERA AVE - A3
- OTSEGO AVE - A3
- OURMET DR - B1
- OVERLOOK DR - B1
- OXFORD CIR - A2
- OXFORD RD - A1
- PACKER AVE - A1
- PAULITCH DR - E4,F4
- PARSONAGE LN - C2
- PATTON RD - A1,A2
- PAWLING AVE - A1
- PENNY ROYAL LN - E2
- PETTCOAT LN - A2
- PHEASANT LN - A2
- PICKERING LN - A2
- PINECROVE DR - D5
- PINEVIEW AVE - B4,B4
- PINEWOODS AVE - A2,B2,C2
- PINEY POINT RD - C4
- PLANK RD - A5,B5,C5
- PLANTE LN - D2,E2
- PLEASANTVIEW AVE - B1
- PLUM AVE - A3
- PLUMADORE DR - C2
- PROUT AVE - A2
- RACON RD - A3
- RANKIN AVE - A2
- RICHARD LN - B3
- RIDGE RD - A1
- RIDING CLUB RD - A2
- RIDERS LN - C3
- RIFENBERG DR - E4
- ROBERTS DR - C3
- ROBIN LN - C2,C3
- ROCKWOOD AVE - A1
- ROODIE LN - A3
- ROSE LN - B3
- ROUSSEL CT - B5
- RUTLEDGE LN - C1
- S LAKE AVE - A2
- S LAKE DR - A2
- SAGE HILL LN - A2
- SANDCHERRY HILL LN - B1,B2
- SANFORD AVE - B1
- SCHUYLER ST - A3
- SCOTT DR - B4
- SEAFORTH ST - B4
- SENECA ST - A3
- SHAFTER AVE - A1
- SHARPE DR - C1
- SHIFFER LN - B2
- SHORT ESSEX ST - A3
- SHRYVER LN - C2
- SHYNE RD - B2
- SKYCREST DR - B4
- SKYLINE DR - B4
- SKYVIEW DR - B3,B4
- SMITH HILL RD - C4,C5,D5
- SMITH TERR - A3,B3
- SOUTH RD - B2
- SPRING AVE - A1,B1,C1
- SPRING LANDING BLVD - B1
- SPRINGBROOK RD - C1,C4
- SPRINGS LN - C5
- STARBUCKSTER ST - A1
- STONE ARABIA DR - A3
- STRAN AVE - A3
- SUNSET VIEW AVE - A3
- SUNSET VIEW EXT - A3
- SWEENEY DR - C3,D3
- SWEETMILK CREEK RD - C3,C4,C5
- SYCAMORE AVE - A3
- TAMMAG RD - D3,D4,E4,E5,F5,F6
- TAMBULL LN - E4
- TARBELL AVE - A3,B3
- TERRACE DR - D5
- THE CROSSWAYS - A1,A2
- THE KNOLL - A1
- THOMAS AVE - A2
- TOWNE AVE - A1
- TOWN OFFICE RD - C3
- TROY COUNTRY CLUB RD - A2,B2
- TUCKER AVE - A3
- TYBUSH LN - D4
- URSA LN - E4
- VALLEY VIEW DR - A3
- VAN WOERT CT - B1
- VANOR AVE - A1
- VILLAGE DR - B2
- VISTA RD - B4
- VORTON RD - C4
- WAGAR LN - C5
- WAGAR RD - B1
- WALTER DR - C2
- WASHINGTON DR - B1
- WATSON AVE - B3
- WAYNE ST - A3
- WEAVER - B5
- WEST RD - A2,B2
- WESTBROOK ST - B1
- WESTFALL AVE - A1
- WESTLANE RD - A3
- WETSEL RD - C5
- WEYRICK DR - D1
- WHITE CHURCH LN - D2,D3
- WHITE CHURCH RD - D2,D3
- WHITE TAIL DR - B1
- WIEGNER LN - D2
- WILLARD LN - D4,E4
- WILLOWBROOK LN - A2
- WILROSE LN - B3
- WILSON LN - C4
- WINDFIELD LN - E3,E4
- WINDSOR AVE - B3
- WINDY ACRES RD - E4
- WOODCUT LN - D3
- WOODHILL LN - B4
- WOODLAWN CT - A3
- WOODWARD AVE - A3,B3
- WYMAN LN - A2
- WYE ST - A3
- WYMAN LN - B3
- YATES ST - A3



LEGEND

County	County Stream	Waterbody
State	State Stream	Index
US Highway	Local Stream	Boundary
	Way	



Map produced by Rensselaer County Bureau of Research and Information Services
Geographic Information System - January, 2004